

Generate Maps From Text - Select following  
 Choropleth Maps  
 Point Map

**Layers List**

Base Layer

**Choropleth Map layers**

malaria2014\_0:state

Legend 0.9

**Point Layers**

**Classification**  
 malaria2014

Select Attribute: state

Download Unmatched Entries

**Numeric Type Attributes**

Attribute	MIN	Max
2014_case	0	90900
2014_death__upto_november_0	0	69

**Color-Ramp/Legend/Edit-Range**  
 File Name:malaria2014\_0  
 Attribute Name:state

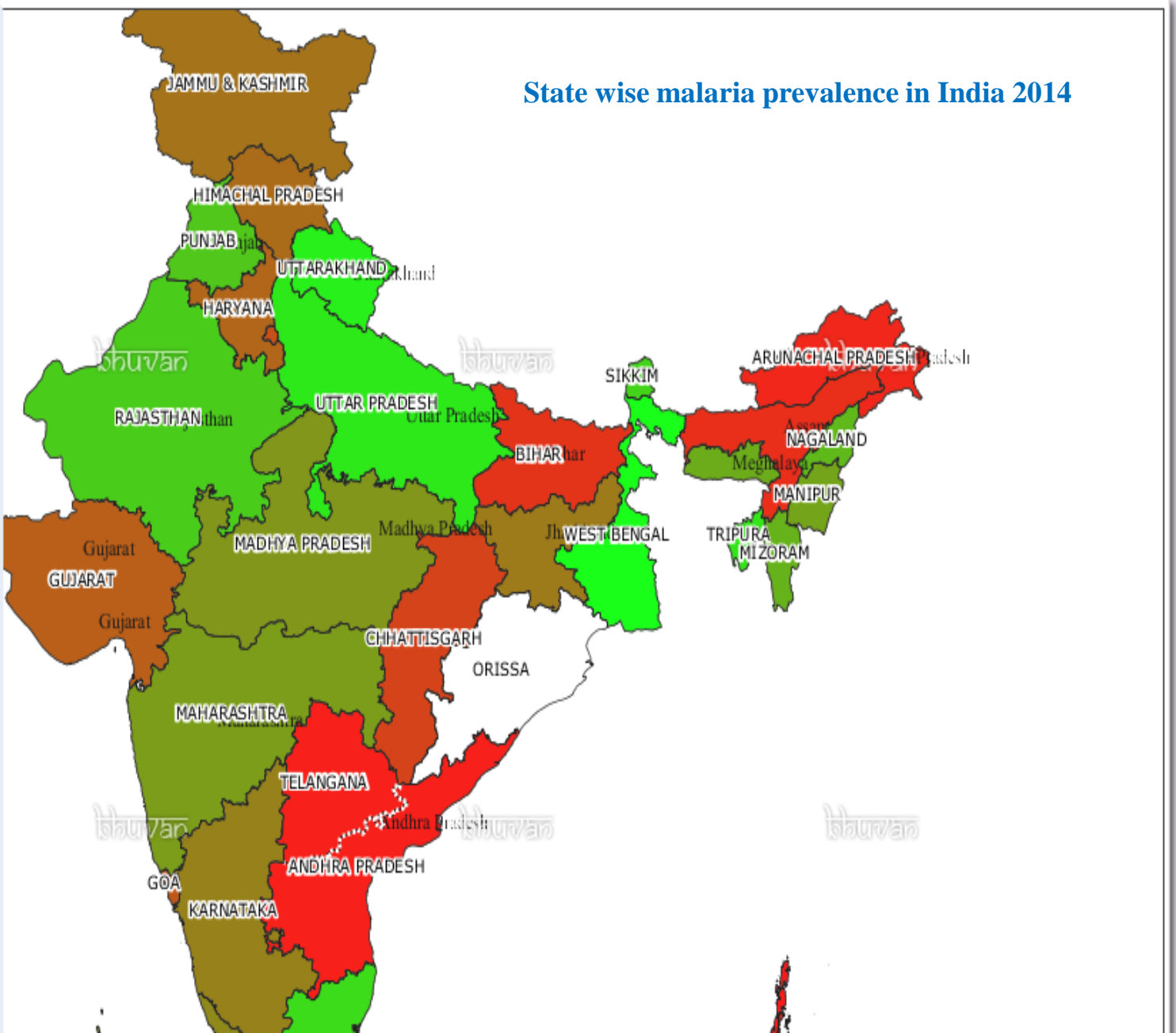
**Legend**

Attributes	Color
Andaman & Nicobar Islands	Red
Andhra Pradesh	Red
Arunachal Pradesh	Red
Assam	Red
Bihar	Red
Chandigarh	Red

**Legend**

Layer Name:malaria2014\_0:state

Attributes	Color
Andaman & Nicobar Islands	Red
Andhra Pradesh	Red
Arunachal Pradesh	Red
Assam	Red
Bihar	Red
Chandigarh	Red
Chhattisgarh	Red
Daman & Diu	Red
Delhi	Red
Goa	Red
Gujarat	Red
Haryana	Red
Himachal Pradesh	Red
Jammu & Kashmir	Red
Jharkhand	Red
Karnataka	Red
Kerala	Red
Lakshadweep	Red
Madhya Pradesh	Red
Maharashtra	Red
Manipur	Red
Meghalaya	Red
Mizoram	Red
Nagaland	Red
Puducherry	Red
Punjab	Red
Rajasthan	Red
Sikkim	Red
Tamil Nadu	Red



Generate Maps From Text - Select following  
Choropleth Maps  
Point Map

### Layers List

Base Layer

### Choropleth Map layers

malaria2014\_0:2014\_case

Legend Edit-Range

### Point Layers

### Classification

malaria2014

Select Attribute

[Download Unmatched Entries](#)

### Numeric Type Attributes

Attribute	MIN	Max
2014_case	0	90900
2014_death__upto_november_0		69

### Color-Ramp/Legend/Edit-Range

File Name:malaria2014\_0

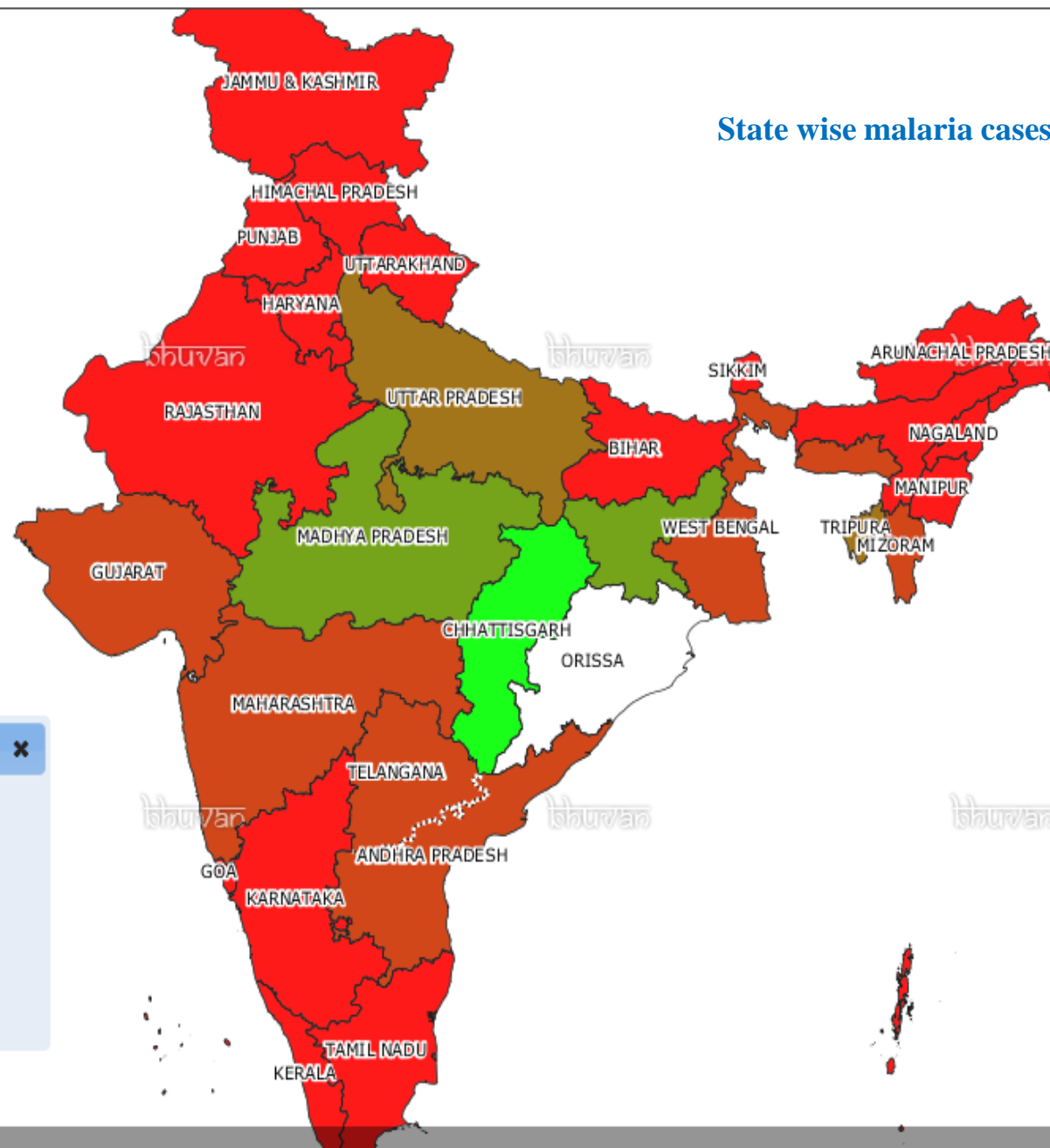
Attribute Name:2014\_case

### Legend

Range	Color
0 - 18180	Red
18180 - 36360	Brown
36360 - 54540	Olive Green
54540 - 72720	Light Green
72720 - 90900	Bright Green



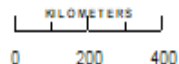
## State wise malaria cases during 2014



**Legend** x

Layer Name:malaria2014\_0:2014\_case

Range	Color
0 - 18180	Red
18180 - 36360	Brown
36360 - 54540	Olive Green
54540 - 72720	Light Green
72720 - 90900	Bright Green



Generate Maps From Text - Select following  
Choropleth Maps  
Point Map

### Layers List

- Base Layer
  - Choropleth Map layers**
  - malaria2014\_0:2014\_death\_upto\_november\_
- Legend Edit-Range

### Point Layers

### Classification

malaria2014

Select Attribute

[Download Unmatched Entries](#)

#### Numeric Type Attributes

Attribute	MIN	Max
2014_case	0	90900
2014_death_upto_november_0		69

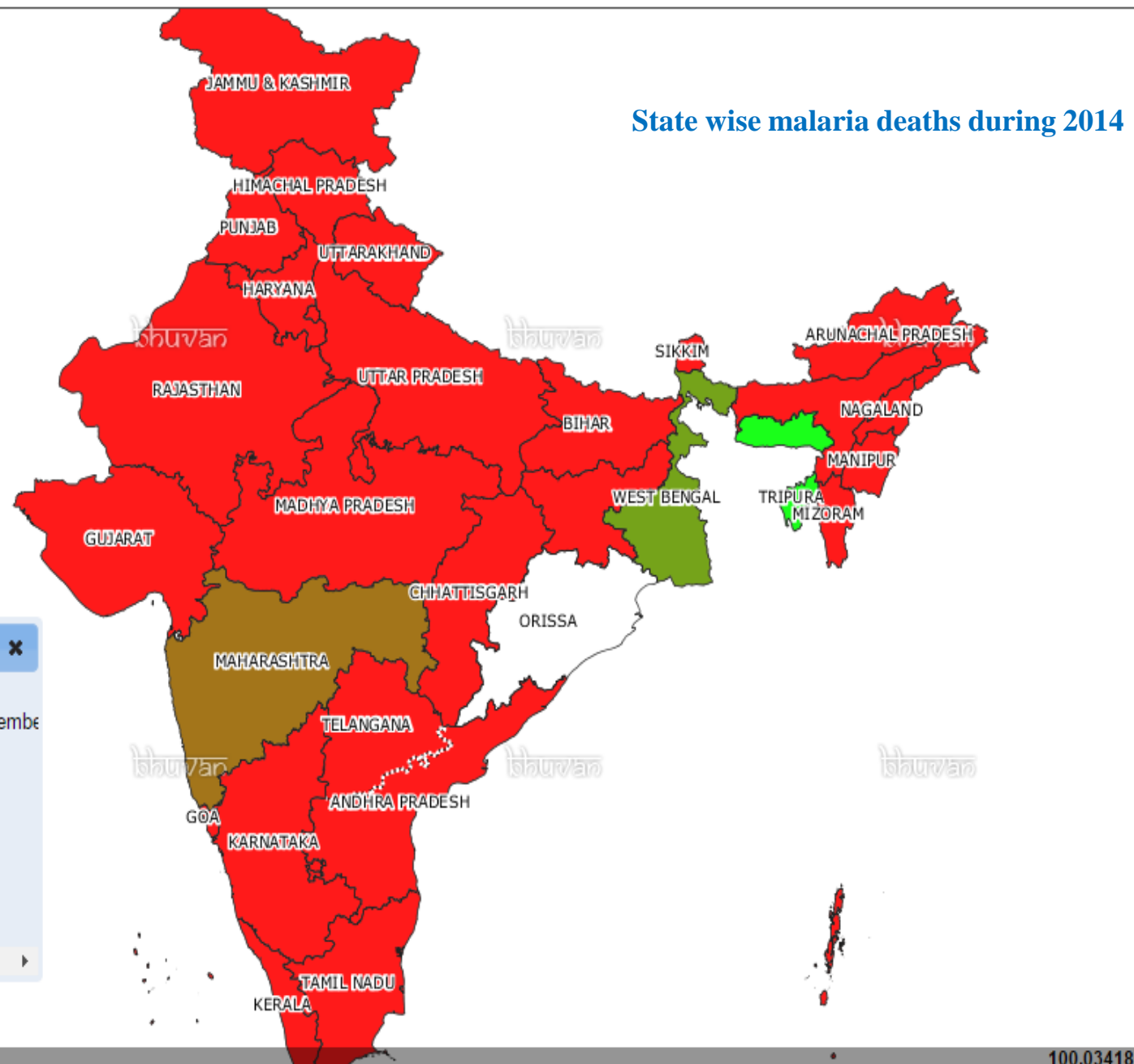
### Color-Ramp/Legend/Edit-Range

File Name:malaria2014\_0

Attribute Name:2014\_death\_upto\_november\_

#### Legend

Range	Color
0 - 14	Red
14 - 28	Dark Red
28 - 42	Brown
42 - 56	Green
56 - 69	Bright Green



**Legend**

Layer  
Name:malaria2014\_0:2014\_death\_upto\_november\_

Range	Color
0 - 14	Red
14 - 28	Dark Red
28 - 42	Brown
42 - 56	Green
56 - 69	Bright Green

